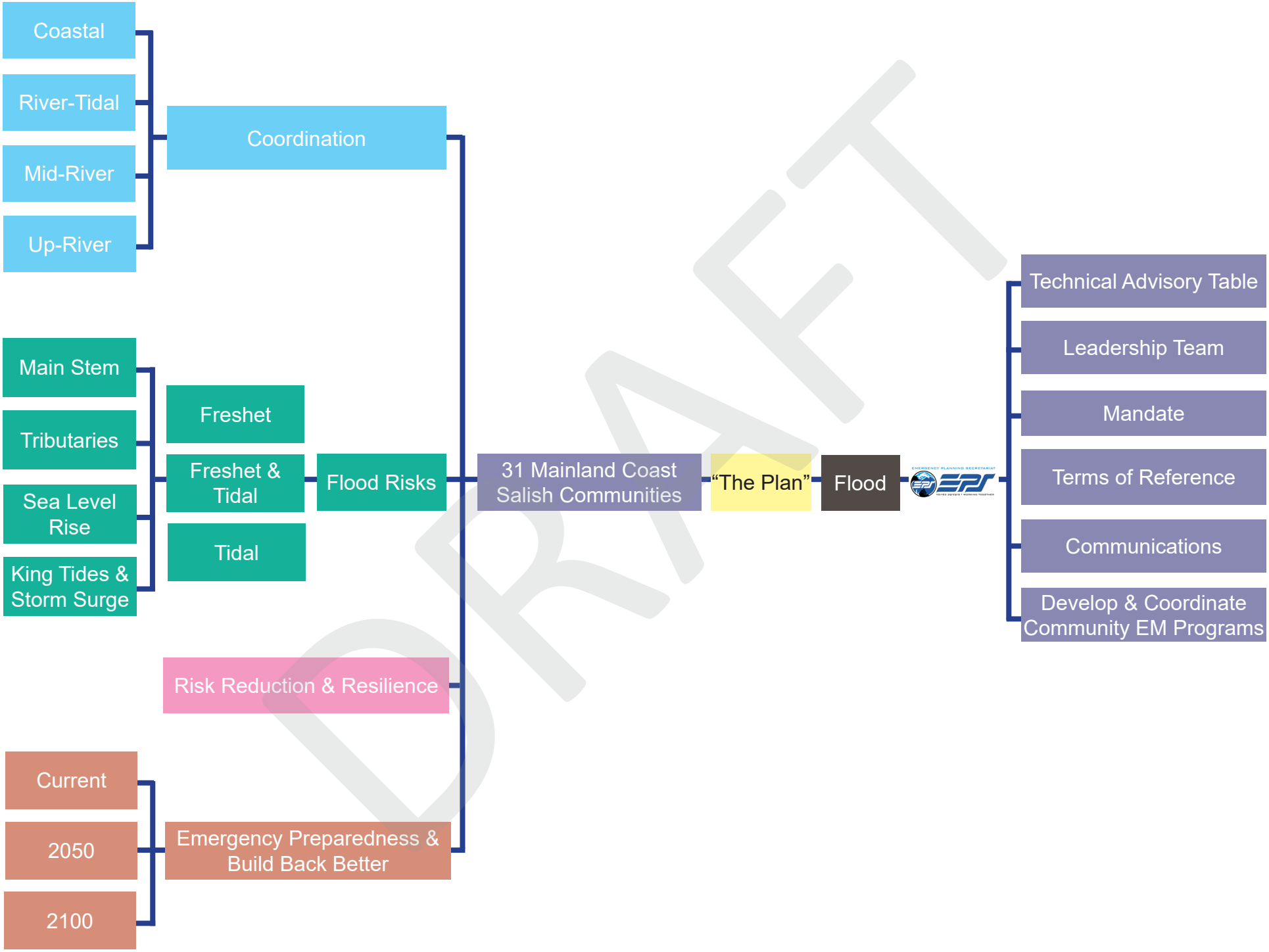
Coastal
River-Tidal
Mid-River
Up-River
Coordination
Main Stem
Tributaries
Sea Level Rise
King Tides & Storm Surge
Freshet
Freshet & Tidal
Tidal
Flood Risks
Risk Reduction & Resilience
Current
2050
2100
Emergency Preparedness & Build Back Better
31 Mainland Coast Salish Communities
"The Plan"
Flood
Technical Advisory Table
Leadership Team
Mandate
Terms of Reference
Communications
Develop & Coordinate Community EM Programs

DRAFT

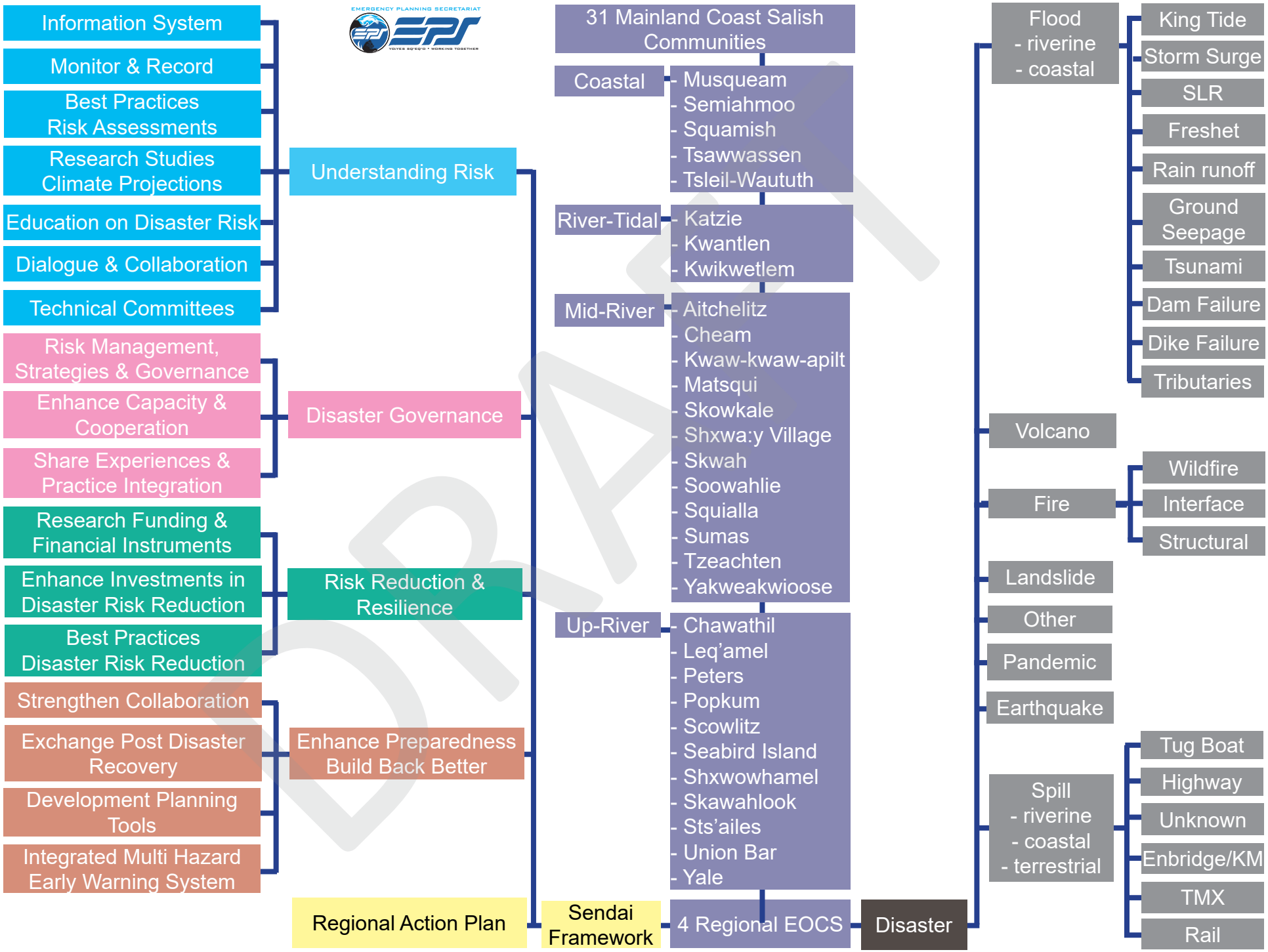
EMERGENCY PLANNING SECRETARIAT
EPS
Information System
Monitor & Record
Best Practices Risk Assessments
Research Studies Climate Projections
Education on Disaster Risk
Dialogue & Collaboration
Technical Committees
Understanding Risk
Risk Management, Strategies & Governance
Enhance Capacity & Cooperation
Share Experiences & Practice Integration
Disaster Governance
Research Funding & Financial Instruments
Enhance Investments in Disaster Risk Reduction
Best Practices Disaster Risk Reduction
Risk Reduction & Resilience
Strengthen Collaboration
Exchange Post Disaster Recovery
Development Planning Tools
Integrated Multi Hazard Early Warning System
Enhance Preparedness Build Back Better
Regional Action Plan
31 Mainland Coast Salish Communities
Coastal
- Musqueam
- Semiahmoo
- Squamish
- Tsawwassen
- Tsleil-Waututh
River-Tidal
- Katzie
- Kwantlen
- Kwikwetlem
Mid-River
- Aitchelitz
- Cheam
- Kwaw-kwaw-apilt
- Matsqui
- Skowkale
- Shxwa:y Village
- Skwah
- Soowahlie
- Squialla
- Sumas
- Tzeachten
- Yakweakwioose
Up-River
- Chawathil
- Leq'amel
- Peters
- Popkum
- Scowlitz
- Seabird Island
- Shxwowhamel
- Skawahlook
- Sts'ailes
- Union Bar
- Yale
Sendai Framework
4 Regional EOCS
Disaster
Flood
- riverine
- coastal
King Tide
Storm Surge
SLR
Freshet
Rain runoff
Ground Seepage
Tsunami
Dam Failure
Dike Failure
Tributaries
Volcano
Fire
Wildfire
Interface
Structural
Landslide
Other
Pandemic
Earthquake
Spill
- riverine
- coastal
- terrestrial
Tug Boat
Highway
Unknown
Enbridge/KM
TMX
Rail
DRAFT

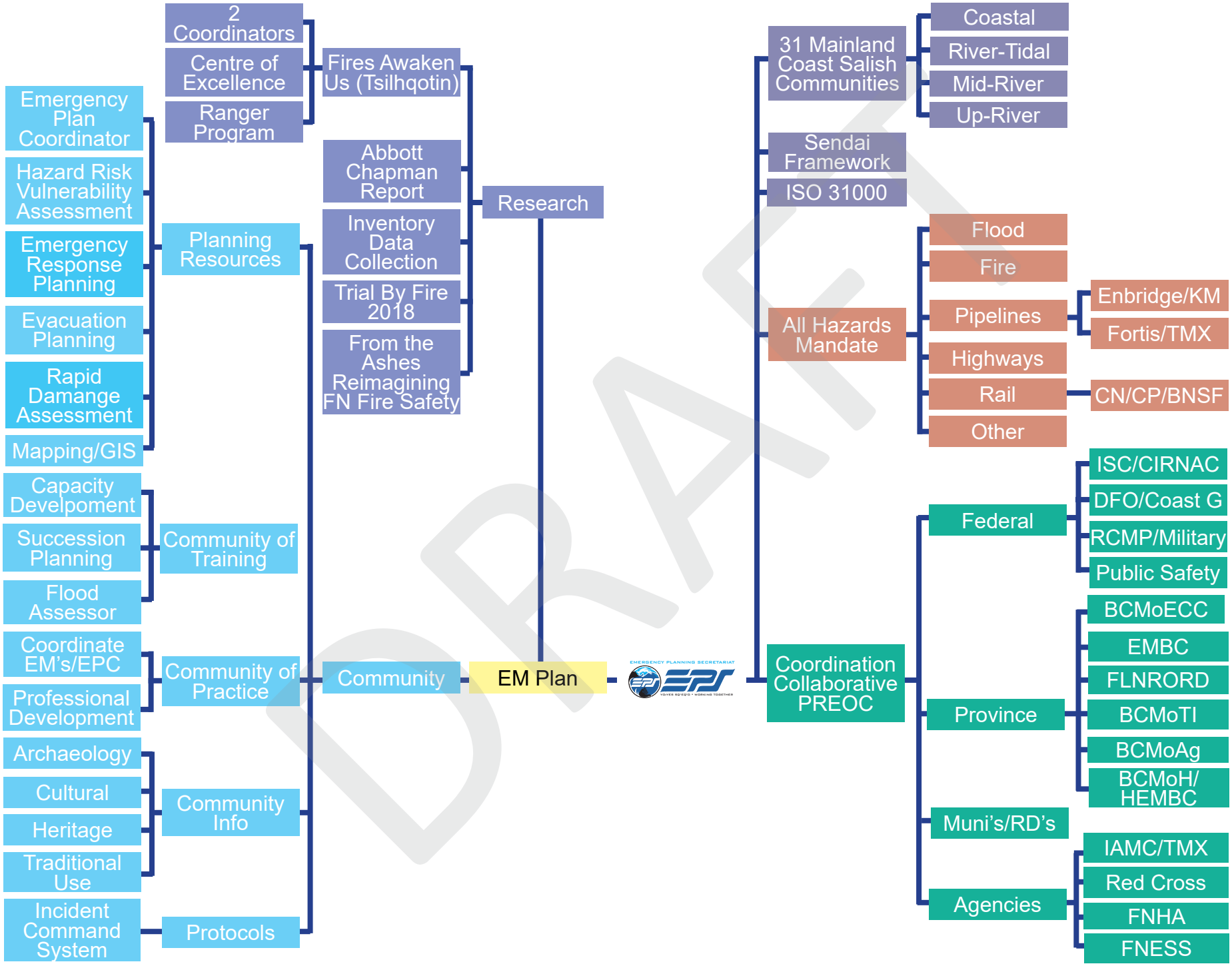
2 Coordinators
Centre of Excellence
Ranger Program
Fires Awaken Us (Tsilhqotin)
Abbott Chapman Report
Inventory Data Collection
Trial By Fire 2018
From the Ashes Reimagining FN Fire Safety
Research
Emergency Plan Coordinator
Hazard Risk Vulnerability Assessment
Emergency Response Planning
Evacuation Planning
Rapid Damange Assessment
Mapping/GIS
Planning Resources
Capacity Develpoment
Succession Planning
Flood Assessor
Community of Training
Coordinate EM's/EPC
Professional Development
Community of Practice
Archaeology
Cultural
Heritage
Traditional Use
Community Info
Incident Command System
Protocols
Community
EM Plan
31 Mainland Coast Salish Communities
Coastal
River-Tidal
Mid-River
Up-River
Sendai Framework
ISO 31000
All Hazards Mandate
Flood
Fire
Pipelines
Enbridge/KM
Fortis/TMX
Highways
Rail
CN/CP/BNSF
Other
Coordination Collaborative PREOC
Federal
ISC/CIRNAC
DFO/Coast G
RCMP/Military
Public Safety
Province
BCMoECC
EMBC
FLNRORD
BCMoTI
BCMoAg
BCMoH/ HEMBC
Muni's/RD's
Agencies
IAMC/TMX
Red Cross
FNHA
FNESS
DRAFT